

**2023 Angling Summary**  
[PrinceEdwardIsland.ca](http://PrinceEdwardIsland.ca)

## Keeping in touch

### Share your opinion, experiences and ideas...

Groups or individuals interested in providing input into regulations or who have suggestions on how to improve our recreational fishery are invited to contact us at our email address [anglingideas@gov.pe.ca](mailto:anglingideas@gov.pe.ca) or call 902-368-6082.

Visit [www.princeedwardisland.ca/angling](http://www.princeedwardisland.ca/angling) for information on fishing in Prince Edward Island. This Angling Resources and Information Centre provides information about licences, seasons, fishing locations and special angling events or activities.

Check out our facebook page at *Forests, Fish and Wildlife PEI*. We regularly post pictures or articles of interest to anglers and outdoor enthusiasts.



Photo: Rebecca Thacker

Recreational fishing is an important part of the culture and heritage of Prince Edward Island. Islanders and visitors are encouraged to take advantage of the wonderful angling opportunities available in PEI Sport fishing is more than just a springtime activity. Saltwater species like striped bass and mackerel provide plenty of fun in the summer months. There is now a two week catch and release season for brook trout at the end of September. And for those who still aren't ready to put the fishing gear away, the extended season for rainbow trout in selected rivers is now open until December 31.



Photo: Kyle Richards

Fishing is a great way to make family memories. Give fishing a try with a family outing during the Free Family Fishing Weekend. As with past years, no angling license is required for this family-friendly Victoria Day weekend (May 19-22, 2023) event.

Have a safe and enjoyable 2023 angling season.



## Table of Contents

What's New for 2023.....	2
Family Fishing Weekend.....	3
Season, Daily Limits and Size Limits.....	4
Licences and Fees.....	7
Waters with Special Regulations	
Big Pierre Jacques River (Glenwood).....	10
Mill River.....	10
Trout River (Coleman).....	11
Dunk River.....	12
West River (Bonshaw) .....	13
Extended season for rainbow trout.....	18
Glenfinnan and O'Keefes Lakes .....	20
Conservation and Enforcement .....	21
Morell River .....	22
Watershed Groups on PEI .....	25
PEI Wildlife Conservation Fund .....	26
Information on Salt Water and Coastal Fisheries .....	34
Fish Stocking.....	42
General Information – Definitions .....	51
General Prohibitions .....	53
Aboriginal Rights in the Fishery .....	56

This booklet contains a summary of the fishing regulations and other information for persons who plan to fish in Prince Edward Island.

Because this is a summary, not all of the laws contained in the *Wildlife Conservation Act* or regulations are included. For additional information contact the Department of Environment, Energy and Climate Action 902-368-4683 or go to [www.princeedwardisland.ca/angling](http://www.princeedwardisland.ca/angling)

This is a summary prepared for the information and convenience of persons who plan to fish in Prince Edward Island. The original act and regulations should be consulted for all purposes of interpreting and applying the law. The rules contained in this angling summary are in compliance with the Maritime Provinces Fisheries Regulations in respect to close times, limits and quotas subject to variation under the authority of The Fishery General Regulations.

The laws are subject to change at any time.

## **New for 2023**

*Additional details can be found within the angling summary*

### **White Perch**

The daily limit for white perch has been reduced from 100 to 25.

### **Morell River Trout Tagging Study**

Forests, Fish and Wildlife Division, in cooperation with the Morell River Management Co-op and Mi'Kmaq Confederacy, will be doing a trout tagging project on the Morell River in April 2023. Fish will be captured, tagged and released prior to the start of the angling season. A creel survey will be done once the angling season opens. If you are fishing the Morell River/St. Peters Bay area and catch a tagged fish, retain the tag or take a photo of it and call the number on the tag. A prize will be provided to all anglers who catch a tagged fish.

During the creel survey, you may be asked to provide information on how long you have been fishing and what you have caught.

This study will help to assess the sea run trout population in the Morell River. We thank you for your cooperation.

## Morell River Fish Tagging Study



### NOTICE

Some ponds are periodically dewatered in order to carry out maintenance or enhancement activities. Ponds scheduled for dewatering in 2023 include: MacLeans Pond in Vernon River, Warrens Pond in Cherry Hill, Cass's Pond in Covehead and Gordons Pond in Huntley. Water will be restored to these ponds once the work is completed.

### Family Fishing Weekend

Take advantage of family fishing weekend and give fishing a try. No licence will be required to fish over the Victoria Day long weekend, May 19-22 inclusive. All angling regulations still apply.

## **Seasons, Daily Limits and Size Limits**

### **Brook Trout, Rainbow Trout and Brown Trout**

#### **April 15 to September 15**

Daily Limit of 8 brook trout (only one >40 cm), 8 rainbow trout (one >40 cm), 8 brown trout (one >40cm).

#### **September 16-30**

No brook trout or brown trout may be retained and bait is prohibited – barbless lure and single barbless fly only.

#### **Extended Season for Rainbow Trout (see page 18)**

Some sections of selected rivers have extended angling season for rainbow trout from September 16 to December 31. No additional licence is required but anglers must register and complete/submit an angling log. Single barbless artificial fly and barbless lure - limit of 3 rainbow trout.

#### **Rivers with Special Regulations**

Trout River (Coleman) will open on May 1 and has a daily limit of 6 brook trout (one >35 cm); After June 1, there is a conservation zone from Route 2 to “Bannys Hole” – catch and release angling with single barbless fly (see page 11);

West River (Bonshaw) has a conservation zone. After June 1, the section between the junction of Black Brook/main river and Crosbys Dam is catch



and release angling with single barbless fly or lure (see page 13)

The former Cranes Pond dam site on the Morell River has a conservation zone and is closed to all angling after July 1 (see page 22-23);

Big Pierre Jacques Glenwood) River and Mill River (Carruthers Brook) have a daily limit of 6 brook trout, one >40cm (see page 10);

Sections of the Morell River and Mill River have special regulations and extended angling for Atlantic salmon (see page 7).

### **Atlantic Salmon**

Open June 1 to September 15 inclusive, except for sections of the Morell River and Mill River (Carruthers Brook) which are extended until October 31.

Daily catch and release limit of not more than 2 (grilse or salmon). Anglers must register for the extended fishery and complete/submit an angling logbook.

All salmon must be released immediately with the least possible harm to the fish;

Angling for Atlantic salmon is restricted to an artificial barbless fly as defined in Definitions page 51. It does not include a fly that has a spinning device or weight that causes the fly to sink; however, a fly so altered can be used to angle for trout.

## White Perch

- Open April 15 to September 15. Daily limit of 25 white perch;
- Winter fishing for perch is permitted in Doyles Pond, Tignish from January 1-March 31. Daily limit of 25 white perch.



## Atlantic Salmon Extended Season:

Extended Season: The following waters are open to salmon fishing, catch and release, using artificial fly - barbless hooks only:

<b><i>River</i></b>	<b><i>Date</i></b>	<b><i>Location</i></b>
<b>Morell River</b>	September 16 to October 31	see pages and map on inside back cover
<b>Mill River</b>	September 16 to October 31	From Rte. 2 Highway in Bloomfield upstream ~1.5 km to a tributary entering from the North

Note: Anglers fishing the extended season for Atlantic salmon must register and receive a logbook. Anglers can register at the Forests, Fish and Wildlife office at 183 Upton Road in Charlottetown or at any Access PEI office. Online registration is available at: [www.princeedwardisland.ca/angling](http://www.princeedwardisland.ca/angling). The angling books are available for downloading.

## Angling Licences

Prince Edward Island has one angling licence which entitles the licensee to angle brook trout, brown trout, rainbow trout, white perch and Atlantic salmon. Anglers interested in fishing the extended season for Atlantic salmon or rainbow trout can do so with this licence.

Angling licences can be obtained from authorized vendors and Access PEI centres throughout the province. A list of vendors is provided at [www.princeedwardisland.ca/angling](http://www.princeedwardisland.ca/angling)

Anglers have the option of purchasing their angling licence online. To access this service, please visit the website: [www.princeedwardisland.ca/angling](http://www.princeedwardisland.ca/angling)

### **Resident/Non-Resident - \$10**

### **Courtesy Licence - FREE**

Issued to anglers 16 to 18 and 60 years of age and over

### **Family Fishing Licence - \$5**

This licence allows the spouse and dependants to fish for a period of 5 days. The licence is available after May 1<sup>st</sup>.

**Children under 16 - FREE.** Youth are not required to obtain an angling licence.

The Forests, Fish and Wildlife Division encourages adults to take children fishing. The adult does not require an angling licence while assisting the children as long as the number of fishing rods does not exceed the number of children angling.

### **Extended Angling Season for Rainbow Trout -**

There is an extended angling season **in selected rivers** only September 16 - December 31.

There is no additional cost but anglers must register and receive a log book prior to fishing the extended season. Anglers can register online at [www.princeedwardisland.ca/angling](http://www.princeedwardisland.ca/angling), at the Forests, Fish and Wildlife office on Upton Road or any Access PEI office. The angler log book can be picked up at Access PEI offices and is available to download online.

## Wildlife Conservation Fund

**All licensed anglers are required to be in possession of a Wildlife Conservation Fund Licence.** Youth under the age of 16 are exempt from this licensing requirement.

Wildlife Conservation Fund - \$20

For seniors 65 years of age and over:  
Wildlife Conservation Fund - \$13

For family five-day licence  
Wildlife Conservation Fund - \$5



*For further information and a list of vendors, please visit the website [www.princeedwardisland.ca/angling](http://www.princeedwardisland.ca/angling) or call the Forests, Fish and Wildlife Division, 902-368-6080.*



Photo: Eloise Baker



Photo: Garrett Toole

**Waters with Special Regulations**  
**Rivers with special regulations are identified**  
**in the map provided on page**

**Big Pierre Jacques River (Glenwood)**

The daily limit will be 6 trout, of which not more than one may be longer than 40 cm (15.8”).

**Mill River**

- The Mill River will have a reduced daily limit of 6 trout, of which not more than one may be longer than 40 cm (15.8”). The reduced creel limit is in effect for all waters of the Carruthers Brook branch of Mill River upstream from Bloomfield Park (Western Road).
- There will be an extended angling season for Atlantic salmon on Carruthers Brook from the Rte 2 highway in Bloomfield upstream to a tributary entering from the North (-64.193, 46.744), a distance of approximately 1.5 km. The extended salmon season will run from September 16 to October 31 and will be fly fishing only, with single barbless hooks. Please refer to map on page 15.



Photo: Anthony Kimber

## **Trout River (Coleman) Refer to map on page 16**

### April 15 to September 15:

Goff's Bridge (Cascumpec Rd - Route 12) and all waters downstream will be open to angling.

Daily Limit of 8 trout/day of which not more than one may be longer than 40 cm (15.8").

### May 1 to September 15:


All sections of Trout River will be open to angling.

Daily limit of 6 trout of which not more than one may be longer than 35 cm (13.8")

### June 1 to September 15,

The section of river between the Western Road (Route 2) in Carleton to what is locally known as "Banny's Hole" (see map on page 16) will be a conservation zone with catch and release fishing only, using single barbless fly.

Anglers fishing within the conservation zone are encouraged to stop at the cabin to report their catch.



## **Dunk River - refer to map on page 14**

September 16-October 31: Angling will be permitted within Scales Pond and main river downstream from Scales Pond, including all that section of river downstream from the steel bridge on Mill Road (Rte 110)

November 1-November 30: Angling will be permitted within Scales Pond in Freetown

November 1-December 31: Angling will be permitted in the main river downstream from what is locally known as the “Hatchery Pool” or “Rock Pool”, located ~400 m upstream from the Steel Bridge on Mill Road (Route 110).



### **PEI Angling Information**

For information about angling in Prince Edward Island, and to purchase an angling licence online, please visit the website:

**[www.princeedwardisland.ca/angling](http://www.princeedwardisland.ca/angling)**



## **West River – Conservation Zone**

The main branch of the West River between the junction of the Black Brook (tributary crossing the Bolger Park Road) and Crosbys Dam (see map on page 17).

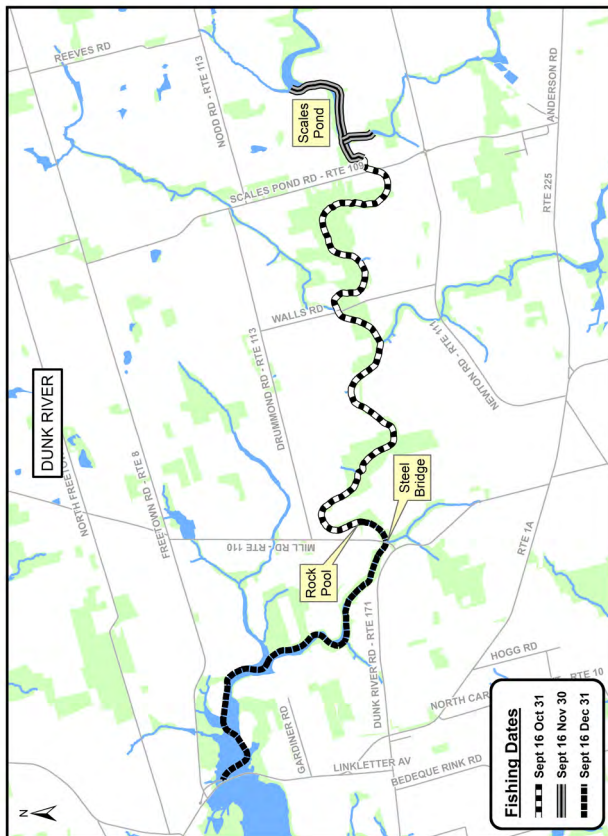
Catch and release angling of brook trout using single barbless fly or lure after June 1. This conservation zone is aimed at improving brook trout populations by protecting fish which are known to hold in this area. Detailed maps of the rivers with special regulations can be found at [www.princeedwardisland.ca/angling](http://www.princeedwardisland.ca/angling)

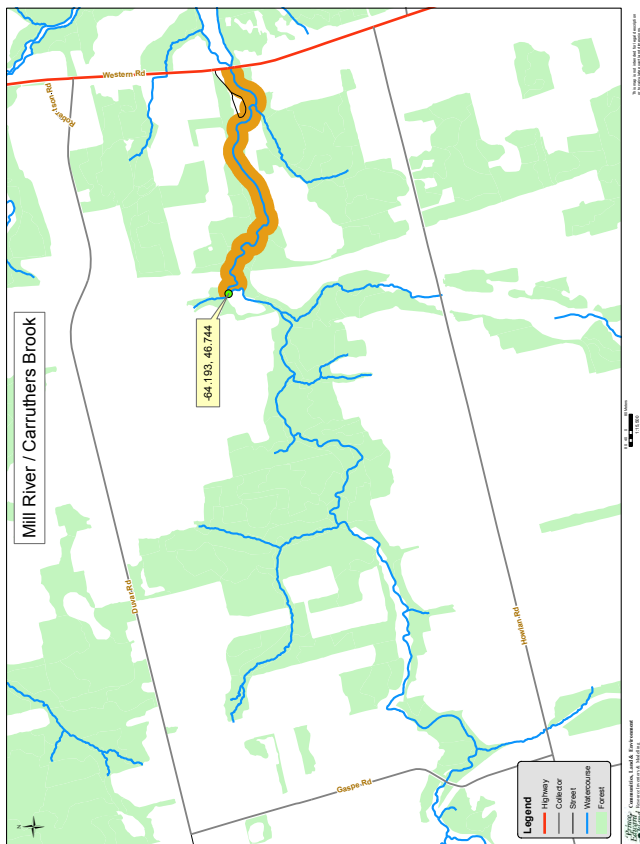


Photo: Jamie French

### **Enter to Win a \$50 Gift Card**

All anglers who return their extended season log books will be entered in a draw to win a \$50 gift card.

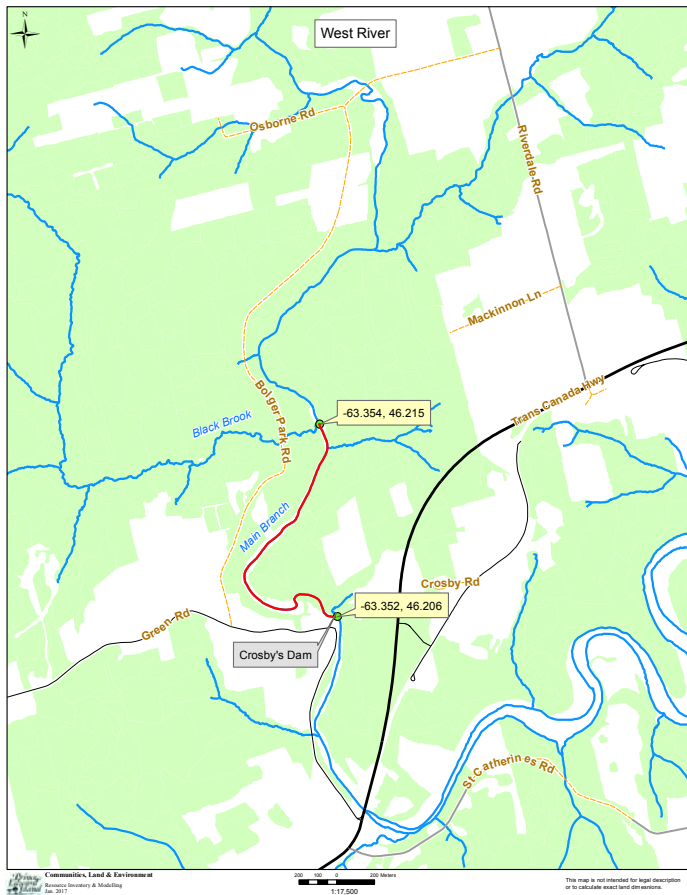




## Extended Season for Atlantic Salmon on Mill River (Carruthers's Brook)



Catch and release section of Trout River



## Catch and release section of West River

## **Extended Season for Rainbow Trout - September 16 to December 31**

There will be an extended angling season for rainbow trout on following rivers.

**Boughton River** - Downstream from Ross's Dam in Bridgetown

**Bradshaw River** - Affleck's Pond and waters downstream from Leard Mill Road to the confluence with Bedeque Bay. Note: Afflecks Pond open September 16 - November 30

**Brudenell River** - All waters downstream from Route 4, locally known as "Bells Hill"

**Cardigan River** - All waters downstream from Alleys Mill Road (Route 4)

**Clyde River** - All waters downstream from an identified point approximately 150 metres upstream from the new TCH Bridge

**Dunk River** - Refer to page 12

**Fortune River** - Downstream from Fortune River Road

**Hillsborough River** - Downstream from the railway bridge in Mount Stewart

**Hunter River** (New Glasgow - Campbells Pond and all waters downstream from the Campbells Pond Road. Note: Campbells Pond open from September 16-November 30

**Murray River** - MacLures Pond, from the dam to the golf course bridge. Open from September 16-November 30

**North River** - Downstream from the North Yorke River Road in Milton

**Montague River** - All waters downstream from the pool below Knox's Pond (Sparrow's Road Bridge - Rte 320)

**Orwell River** - all waters downstream from the TCH in Orwell

**Pisquid River** - Downstream from the bridge at Fort Augustus Road (Route 21)

**Souris River** - all that section of the main river downstream from the Souris River Road Bridge (Route 358)

**Valleyfield River** - All waters downstream from the Valleyfield Road (Rte 326), locally known as "Sutherland's Hole".

**Vernon River** - Downstream from a point 100 metres above TCH (Route 1)

**West River** - all waters downstream from the "Foot Bridge" on the Green Road in Bonshaw

**Westmoreland River** - all waters of the east branch downstream from Route 13

**Wilmot River** - Marchbanks Pond and river between McMurdo Road and Rte 1A Bridge (Red Bridge) Note: Marchbanks Pond open September 16-November 30

- Anglers will not require an additional licence. Anglers participating in the extended season for rainbow trout and Atlantic salmon are required to register and complete a log book. Anglers can register at the Forests, Fish and Wildlife office at 183 Upton Road in Charlottetown or at any Access PEI office. Online registration is available at: [www.princeedwardisland.ca/angling](http://www.princeedwardisland.ca/angling). The angling log books are available for downloading.
- Single barbless artificial fly or barbless lure.
- The creel limit for this extended season is 3 rainbow trout/day.
- Detailed maps of the rivers with an extended angling season can be found at: [www.princeedwardisland.ca/angling](http://www.princeedwardisland.ca/angling)

### **Glenfinnan and O'Keefe's Lakes**

Glenfinnan Lake and O'Keefe's Lake are open to angling year round. These lakes are no longer stocked with rainbow trout. Stocking has ceased due to high mercury levels found in rainbow trout and white perch in O'Keefe's Lake.

- Open year round • Catch and release only.

**Please Note:** Fish in O'Keefe's Lake have been found to contain mercury levels in excess of recommended guidelines. Prince Edward Island's Chief Health Officer advises that fish from O'Keefe's Lake should not be eaten. Fish from other lakes, ponds or brooks on P.E.I have not been found to have mercury above national guidelines.



## Conservation and Enforcement

Protect your resources by reporting violations. To report a poacher or violations of any environmental Act or Regulations, contact a Conservation Officer at 902-368-4884. The number is monitored 24 hours a day. You can also report violations online at [www.princeedwardisland.ca/reportpoaching](http://www.princeedwardisland.ca/reportpoaching)

To report spills or the deaths of multiple fish/animals, call the Environmental Emergency number at **1-800-565-1633**.

### **Access PEI Centres** (Government hours only)

#### ***Queens County***

Charlottetown . . . . . 902-368-5200

#### ***Kings County***

Montague . . . . . 902-838-0600

Souris . . . . . 902-687-7000

#### ***Prince County***

Alberton . . . . . 902-853-8622

O'Leary . . . . . 902-859-8800

Summerside . . . . . 902-888-8000

Tignish . . . . . 902-882-7351

Wellington . . . . . 902-854-7250

## Rivers with Special Regulations

### Morell River (refer to map on inside back cover)

#### Atlantic salmon

After June 1, portions of the Morell River are to be angled only by fly fishing, using **single barbless hooks** only.

Anglers must stop fishing after two fish, either salmon or grilse, have been caught and released.

Morell River Location	April 15 – May 31
Leards Pond	Open No gear restrictions
West Branch – Downstream from Leards Pond to the Forks	Open No gear restrictions
East Branch – from the Hazelgreen Road (Rte 329) to Cranes Conservation Zone	Open No gear restrictions
Cranes Conservation Zone (10 m downstream from bridge on Route 355 to 250 m upstream)	Open No gear restrictions
Main Branch - from the Forks to MacKays	Open No gear restrictions
MacKays to the Rte 2 Highway Bridge in Morell	Open No gear restrictions

All Atlantic salmon must be released immediately with the least possible harm to the fish.

The extended season from September 16 to October 31 is for Atlantic salmon angling only, using single barbless fly.

<b>June 1 – September 30</b>	<b>September 30 – October 15</b>	<b>October 16 - 31</b>
Open Fly fishing only Single barbless hooks	Open Fly fishing only Single barbless hooks	Open - Fly fishing only Single barbless hooks
Open Fly fishing only Single barbless hooks	Open Fly fishing only Single barbless hooks	Closed to all angling
Open Fly fishing only Single barbless hooks	Open Fly fishing only Single barbless hooks	Closed to all angling
Closed to all angling after July 1	Closed to all angling	Closed to all angling
Open Fly fishing only Single barbless hooks	Open Fly fishing only Single barbless hooks	Open - Fly fishing only Single barbless hooks
Open No gear restrictions	Closed to all angling	Closed to all angling

# The Atlantic Salmon Conservation Foundation PRINCE EDWARD ISLAND



## CONSERVATION HIGHLIGHTS

The Atlantic Salmon Conservation Foundation (ASCF) is a non-profit organization established through a one-time grant of \$30 million from the Government of Canada. Income generated by this trust fund supports projects and activities contributing to conservation of wild Atlantic salmon and salmon habitat.



*Photo: Central Queens Branch of the PEI Wildlife Federation*

Prince Edward Island projects funded by the ASCF in 2022 were led by:

Morell River Management Cooperative	\$22,500
Central Queens Branch of the PEI Wildlife Federation	\$18,225
Cornwall and Area Watershed Group Inc.	\$20,000
Hillsborough River Association	\$16,408
Souris and Area Branch of the PEI Wildlife Federation	\$24,000
Trout Unlimited Canada Prince County Chapter	\$18,716

For more information, including details of these projects, please visit our website:

[www.salmonconservation.ca](http://www.salmonconservation.ca)

## Watershed Groups on Prince Edward Island



Watershed groups are nonprofit organizations that tirelessly work to improve fish and wildlife habitat across Prince Edward Island. Currently there are over 24 groups across PEI which work with their local communities and stakeholders to improve PEI's environmental health. Examples of projects completed by these groups include:

- Improving habitat for Brook Trout
- Increasing and enhancing habitat for upland game
- Assessing Atlantic salmon populations by counting redd (spawning nests) sites
- Improving stream water quality
- Removing barriers to fish passage
- Increasing forest cover
- Monitoring ecosystem conditions
- Working with farmers, foresters and fishers on environmental best management practices
- Advocating for the protection and conservation of PEI's natural resources
- Hosting public education and outreach events (e.g., Winter Woodlot Tour, day camps, nature walks, etc.)
- And much more!!!

Volunteers are always needed and greatly appreciated.

If you would like to find out more about individual watershed groups, please check out the Prince Edward Island Watershed Alliance website at: [peiwatershedalliance.org](http://peiwatershedalliance.org) or find us on facebook at: [facebook.com/PEIWatershedAlliance](https://facebook.com/PEIWatershedAlliance)



PRINCE EDWARD ISLAND  
**WILDLIFE**  
CONSERVATION FUND

## **Putting your money to work!**

When you pay a PEI Wildlife Conservation Fund fee, you are helping to improve habitat for fish and many other species of Island Wildlife. Applications for funding are made by many stream and river management groups annually. In 2022, approximately \$315,000 was awarded to watershed, wildlife and environmental groups across PEI to restore, protect and improve Island waterways. Research and education projects were also funded. Groups awarded WCF funds in 2022 are listed below. PEI Wildlife Conservation Fund C/O Community Foundation of PEI 53 Water Street Charlottetown, PE C1A 1A3 Phone (902) 892-3440 Email: [info@peiwcf.ca](mailto:info@peiwcf.ca) Website: [www.peiwcf.ca](http://www.peiwcf.ca)


- Central Queens Branch - PEI Wildlife Federation
- Sierra Club Canada Foundation
- West Point & Area Watersheds Inc.
- Tignish Watershed Management Group
- Morell River Management Cooperative
- Nature Conservancy of Canada
- Ducks Unlimited Canada
- South Shore Watershed Association
- Hillsborough River Association Inc.

- Pisquid River Enhancement Project
- Stratford Area Watershed Improvement Group
- Winter River - Tracadie Bay Watershed Association
- Belfast Area Watershed Group
- Wheatley River Improvement Group
- Ducks Unlimited Canada
- Cornwall and Area Watershed Group
- Lot 11 & Area Watershed Management Group
- Island Nature Trust
- Souris and Area Branch of the PEI Wildlife Federation
- Cascumpec Bay Watershed Association
- Native Council of PEI
- Bedeque Bay Environmental Management Association
- Souris and Area Branch of the PEI Wildlife Federation
- Abegweit Biodiversity Enhancement Hatchery
- Abegweit Conservation Society
- Island Nature Trust
- Nature PEI
- Kensington North Watersheds Association
- Hunter-Clyde Watershed Group
- Canadian Council on Invasive Species
- University of Prince Edward Island
- Acadia University
- Trout River Environmental Committee

**Brown Trout** Have you ever caught a fish and didn't exactly know what it was? Perhaps it looked a bit like a salmon but the colours were a little off? You may have caught a brown trout. These European fish have been stocked in New Brunswick and Nova Scotia since the early 1920s and are occasionally found in PEI. Like their name implies, brown trout have a brown or copper coloured body with large black spots on the back, dorsal fin, upper sides and upper head of the fish. Red, orange or yellow spots with pale borders are on the sides.

If you catch a brown trout, we are interested in hearing from you via phone 902-368-6082 or email at [anglingideas@gov.pe.ca](mailto:anglingideas@gov.pe.ca). Many thanks to the anglers who have called in sightings and sent photos of brown trout on PEI. A map showing reported locations for brown trout can be found at:

[www.princeedwardisland.ca/angling](http://www.princeedwardisland.ca/angling)



BrownTrout

Anglers can keep brown trout in PEI.  
There is a limit of 8, one > 40cm (15.8")



## Rainbow Trout

Rainbow trout can be very colourful, with a lot dark spots on the dorsal and tail fin and a characteristic pink stripe on their sides. However, a rainbow that has spent time in an estuary or bay is known can be more of a uniform silver colour and is referred to as a “steelhead”. These fish are prized by anglers for their strength and fighting ability. Rainbow trout are a West Coast species which was introduced to PEI in the early 1900s. There are now self-sustaining runs of rainbow trout in a number of rivers, primarily on the south side of the Island. For a map of rivers containing rainbow trout, go to: [princeedwardisland.ca/angling](http://princeedwardisland.ca/angling)



Photo by: Jamie French

## Atlantic Salmon

Inside Upper



Vomerine teeth  
Small and  
arranged in a  
single row along  
the vomerine  
shaft. Absent or  
very sparse on the  
vomerine head.

Inside Lower



Tongue  
Tapered and  
round.



Maxillary

Maxillary usually extends to the  
edge of eye or slightly beyond.

## Juvenile Salmon

Maxillary reaches middle of the eye.  
Tail fin tips are pointed and the adipose  
fin is clear.



## Brown Trout

Inside Upper



Vomerine teeth  
Well developed on  
both the vomerine  
head and shaft.  
Arranged in a zig-  
zag fashion along  
the shaft.

Inside Lower



Tongue  
Broad and squarish.



Maxillary

Maxillary usually extends  
well past rear edge of eye.

## Juvenile Brown Trout

Maxillary reaches rear edge eye.  
Tail fin tips are rounded. Adipose  
fin is orange or yellow.



## Set Young Salmon and Trout Free

Note the differences in these fish:

### Salmon Parr

- Black spots on back and sides, and a forked tail
- No markings on fins or tail
- Large eye



### Salmon Smolt

- Silvery with black spots on upper sides and cheeks and a forked tail
- Large eye



### Brook (Speckled Trout)

- Tail is nearly square
- Large fin on back (dorsal) has irregular markings
- There are no black spots, and the eye is smaller
- Lower fins have a white leading edge



## Practice Catch and Release

Each year, provincial Conservation Officers catch a number of people keeping too many large brook trout. Each angler is allowed only one fish greater than 40 cm (15.8") each day, with the exception of Trout River (Coleman) where the length limit is 35 cm (13.8"). The size limit is in place to ensure that the larger trout are available for spawning each fall. Bigger trout have larger, more robust eggs and are the fish which have proven survival skills. These are the fish which keep the rivers stocked with trout for future years. Large trout make up a very small part of the trout population in any river.

Smaller, pan-sized fish are excellent for the table. If it is a trophy you are after, one is more than enough. If everyone keeps one large fish each day, the trout population will suffer. Carry a camera with you and take home a trophy photograph to impress friends and family.



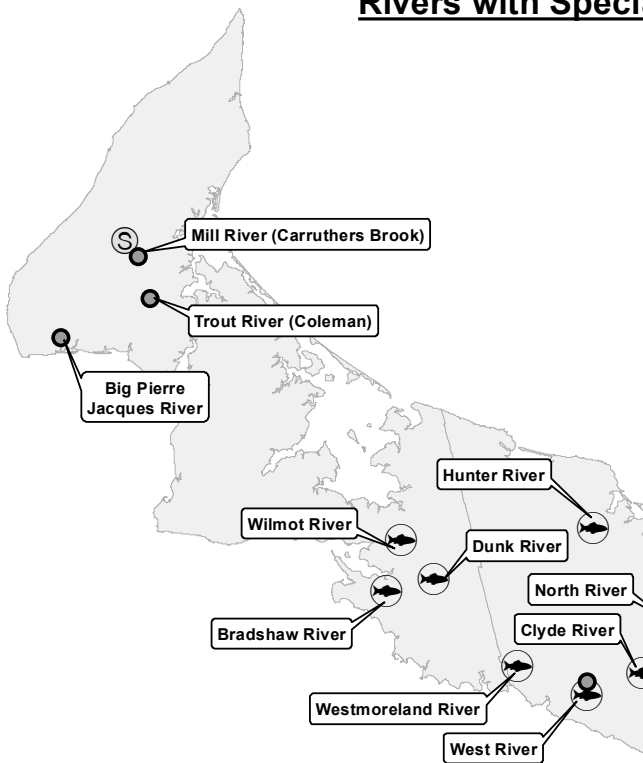
Photo: Garrett Toole



Photo: Melissa Gauvin



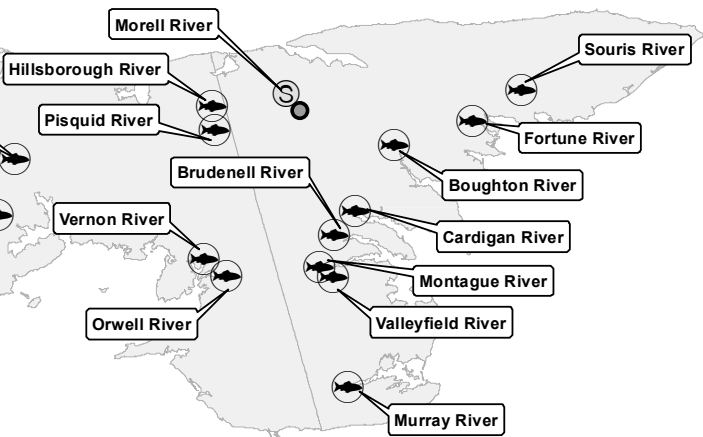
## Rivers with Speci



# al Regulations 2023

## Legend

-  Extended Rainbow Trout Season
-  Extended Atlantic Salmon Season
-  Special Regulations



## **Information on Salt Water and Coastal Recreational Fishes**

Angling for marine species and recreational harvesting of shellfish are regulated by the federal Department of Fisheries and Oceans. For information on seasons, zones, bag limits, closures and other regulations, contact the Department of Fisheries and Oceans at:

**Souris 902-687-1485 / Charlottetown 902-566-7831  
Summerside 902-888-4001 / Alberton 902-853-2297**

[www.glf.dfo-mpo.gc.ca/Gulf/FAM/Recreational-Fisheries](http://www.glf.dfo-mpo.gc.ca/Gulf/FAM/Recreational-Fisheries)

No licence is required to angle in tidal waters, but seasons and bag limits are still in effect. The inland water boundaries are defined by the Department of Fisheries and Oceans under Schedule II of the Maritime Provinces Fishery Regulations. Six rivers in PEI have their boundaries defined:

- Marie River - The CN Railway Bridge
- Midgell River - The Highway 2 Bridge
- Morell River - The Highway 2 Bridge
- Brae River - The Highway 138 Bridge
- Wilmot River - The Highway 1A Bridge
- West River - St. Catherines Bridge on Highway 9

For other rivers, the following definition of “tidal waters” will apply: “all waters that are downstream of the low-water mark at the time of low water as set out in the *Canadian Tide and Current Tables* published by the Department; (*eaux intérieures*)”

## **Striped Bass**


Striped bass are native to estuaries and coastal areas in the Gulf of St. Lawrence, including Prince Edward Island. In the early 1990s, the population of striped bass had dropped to such an extent that within ten years, both the commercial and recreational fisheries, as well as the Aboriginal fishery, were closed. Populations have rebounded and fisheries have reopened. Anglers across PEI are excited about catching striped bass because it offers a different type of angling experience during what can be a slow time of the year when our ponds and rivers are getting warm. Although some striped bass are present early in the angling season, things really pick up in mid-summer.

Anglers have traditionally fished for bass in the lower part of certain rivers, like the Hillsborough and Midgell. However, in recent years anglers have been catching striped bass from shore, on both the North and South sides of PEI. Surf fishing for striped bass, using heavy rods and gear, is becoming a popular activity for many Islanders. When properly prepared, striped bass fillets are a delicious treat.

For more information about the striped bass fishery, please refer to the DFO Gulf Region's Recreational Fisheries web page [www.glf.dfo-mpo.gc.ca/Gulf/FAM/Recreational-Fisheries](http://www.glf.dfo-mpo.gc.ca/Gulf/FAM/Recreational-Fisheries) or search keywords "DFO Gulf Region Recreational Fisheries. Contact information for local DFO offices is provided on page 34.

## **White Perch**

White Perch are found in many Prince Edward Island rivers and are commonly present in bays, and tidal tributaries and barrier beach ponds along the shore.



This fish is a close relative of striped bass and can reach sizes of 19 inches (48cm) and 4½ lb (2 kg).


While Perch is not overly popular on PEI, it is considered an important sport fish in many parts of its range. White Perch can be angled on PEI during the regular angling season (April 15-September 15).

White perch to be retained must be between 10-45 cm (3.9-17.7"). The daily limit is 25 perch per person.

From January 1 to March 31, Doyles Pond in Tignish is open for winter angling of white perch, with a daily limit of 25.



## Rainbow/ American Smelt



Smelt may be small fish (5-10" in length) but you can have a large amount of fun catching them. This important commercial fish species enters freshwater streams in spring to spawn. No licence is required to fish smelt and in tidal waters, one can angle for smelt year round. A dip net fishery is allowed from April 1 to June 15 and in inland water, you can fish smelt from April 15-September 15. The spearing season for smelt runs from December 1 to March 31. The catch limit for smelt is 60 per person/day.

The most popular way to catch smelt is through the ice in winter. Many estuaries and bays are lined with smelt shacks which provide a more comfortable fishing environment. If you erect a shack, you are required to paint or affix your name and address to the shack. Shacks cannot be erected before January 1 and must be removed by April 2 (or sooner if directed by a Fishery Officer).

[www.glf.dfo-mpo.gc.ca/Gulf/FAM/Recreational-Fisheries](http://www.glf.dfo-mpo.gc.ca/Gulf/FAM/Recreational-Fisheries)

## **Take Only What You Need**

Smelts come into small streams to lay their eggs in April through June. They are easily seen in shallow water and can sometimes be caught by hand. It may seem like there is an endless supply of these fish, but this is not the case. The concentration of smelts is greatest where they are prevented from moving upstream past a blockage like a dam or culvert.

During the dip net fishery, many people like to take smelts home to eat. There is a limit of 60 smelts per person/day. Please be sure to count the smelts you are taking, as there can be more smelts in the bucket than you may realize. Avoid walking in the stream where smelts are spawning, as many people walking over spawning beds can destroy eggs. Remember that this is a fishery for personal use. Sale of smelts is strictly prohibited.



Photo: M. Sapier

## **Mackerel**

One can catch mackerel in estuaries, bays and offshore areas of Prince Edward Island from mid-May to fall. A popular summer activity for many Islanders and tourists is going offshore on deep sea fishing excursions. A number of charters are available and equipment is provided by the operators. Others prefer to fish mackerel from wharves or bridges. No licence is required and there is currently no limit on the number of fish to be retained. Hand lines or all purpose rods are all that is required, with various lures, flies, or parts of fish (e.g. mackerel stomach, smelt flesh) used as attractants. Mackerel are great fighters and are exciting to catch on light gear. Not to mention the health benefits of eating mackerel. This oily fish is an essential source of protein, vitamins and minerals and rich in omega-3 essential fatty acids. Mackerel can be broiled, grilled, baked or fried.

### **Anglers are reminded that changes were made to mackerel regulations in 2021.**

Anglers can fish mackerel without a licence from April 1 to December 31. There is a daily catch limit of 20 mackerel and a minimum size of 26.8 cm (10.6 in).

[www.glf.dfo-mpo.gc.ca/Gulf/FAM/Recreational-Fisheries](http://www.glf.dfo-mpo.gc.ca/Gulf/FAM/Recreational-Fisheries)

## **American Eel**

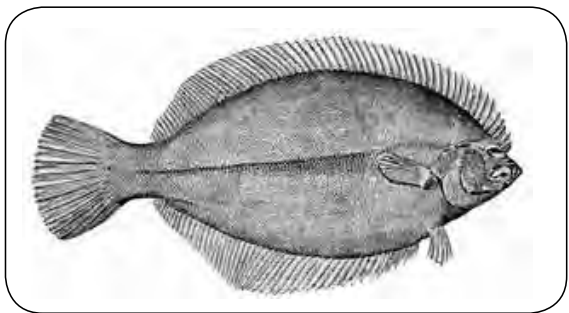
American eels can be found in freshwater and saltwater across Prince Edward Island. Some anglers are unaware that they are allowed to keep eels during the angling season. In winter, many people enjoy spearing eels through the ice in estuaries. The winter eel spearing season runs from December 20th to January 29th. The daily limit for eels caught in the recreational fishery, either by angling or spearing, is six (6) eels per day, with a minimum length of 25 cm.



[www.glf.dfo-mpo.gc.ca/Gulf/FAM/Recreational-Fisheries](http://www.glf.dfo-mpo.gc.ca/Gulf/FAM/Recreational-Fisheries)

## **Winter Flounder**

Flounder can be caught in coastal areas of PEI, particularly off wharves or under bridges. Beginning on April 15, anglers are allowed to keep up to 5 flounder per day caught within 50 metres from shore. Once the recreational groundfish season opens in late summer, the limit becomes 15. The exact dates of the groundfish season change from year to year and are posted in local newspapers and online. During that season, one can catch a total of 15 ground fish, of which no more than 5 can be cod or white hake. No skate, halibut or Northern Wolfish, Atlantic wolfish or spotted wolfish can be taken.



[www.glf.dfo-mpo.gc.ca/Gulf/FAM/Recreational-Fisheries](http://www.glf.dfo-mpo.gc.ca/Gulf/FAM/Recreational-Fisheries)

## **Fish Stock Enhancement on P.E.I.**

The Abegweit Conservation Society is contracted by the Province to grow fish for stocking into rivers and ponds. Each fall, Fish and Wildlife Staff, assisted by Abegweit and various watershed groups, collect broodstock from four regions across PEI. These large fish are spawned at the Abegweit Biodiversity Enhancement Hatchery in Scotchfort. Some of the brook trout offspring are released in autumn as “fall fingerling” into rivers affected by fish kills or areas which experience heavy angling pressure.

### **Fish Stocking in 2022**

Atlantic Salmon - 60,000 stocked into Morell River and 40,000 into West River

Brook Trout (fall fingerlings) – 71,000 were released into the Morell, Bristol, Brudenell, Montague, Valleyfield, Mill, Trout, Big Pierre Jacque, Dunk and Wilmot Rivers

Brook Trout (larger yearlings) – 4000 in total released into Rink Pond (Kensington), Hermitage Creek in Charlottetown, Harvey Moore ponds, Ice Pond in Summerside and Andrews Pond in East Royalty.



## **A Message from PEI Invasive Species Council**

The PEI Invasive Species Council (PEIISC) is a non-profit group of individuals and organizations focused on the creation of a framework for management of invasive species that threaten Prince Edward Island's environmental, economic, and social health.

PEIISC is concerned when species are introduced outside their natural distribution and become invasive, threatening native wildlife, sensitive ecosystems and habitat, and industry. The IUCN lists invasive species as the second most common threat causing species loss. To sustain our recreational fisheries, it is crucial to prevent the introduction of alien species into our waters, thus maintaining high quality, diverse habitats resulting in healthy native fish populations.

**The Introduction and transfer of live organisms in freshwater without a permit is an offense under the Fisheries Act subject to penalties; this includes moving fish from other provinces to PEI as well as within PEI.**

### **KOI & Goldfish**

Koi and goldfish are popular ornamental fish that, when released into freshwater, can impact ecosystems and native fish populations. They significantly alter the habitat in which they live. Koi and goldfish feed on fish eggs, young fish, amphibians, invertebrates and plants, stir up pond sediments reducing water quality and can spread disease to native wildlife. Koi have been found in both the Tignish and Morell River in PEI and hundreds of goldfish were recovered from Winter River.

Early detection and rapid response will help keep Koi and goldfish from establishing in PEI waters. Any angler that catches a Koi or goldfish is asked to remove it from the river and contact Forests, Fish & Wildlife Division.

**PREVENTION, EARLY DETECTION, & RAPID RESPONSE** is the best way to limit the spread of invasive species and protect native wildlife and habitats.

The PEI Invasive Species Council uses the EDDMapS (Early Detection and Distribution Mapping System) to record invasive species observations and map the distribution of invasives across the Island.

Users can download the EDDMapS app for Android and Apple devices and simply snap a photo to report an invasive species on the spot. Alternatively, users can report observations using the EDDMapS website at <https://www.eddmaps.org/report/>

Learn more about EDDMapS at <https://www.eddmaps.org/>

**Don't Let It Loose** – Never release animals or plants into bodies of water in which they weren't originally caught.

**Clean**-plants, animals and mud from your boat, trailer, and gear.

**Drain**-plants, animals and mud from your boat, trailer, and gear.

**Dry**- all parts of your boat, trailer, and gear completely; aquatic hitchhikers can catch a ride in small amounts of water.



**Report Sightings** – To report a sighting or for more information please contact Forests, Fish and Wildlife Division or PEI Invasive Species Council at [peiinvasives.ca](http://peiinvasives.ca) or [peiinvasives@gmail.com](mailto:peiinvasives@gmail.com)



Photo: Morell koi



Photo: Winter River goldfish

## **Ice Safety**

Traditionally, some ponds and rivers are iced over on opening day of the angling season, while the winter trout fishery is dependent on ice. To avoid a potentially life threatening situation, practise caution when fishing on ice.

- For your safety there should be at least 15 cm (six inches) of ice or more for small groups of people; and 25 cm (10 inches) or more for snowmobiles and all terrain vehicles.
- Plan to fish with a friend.
- Children should be supervised by an adult.
- Dress warmly - wear a hat, scarf and mitts.
- Wearing a personal flotation device like a floater coat is a good idea when ice fishing.
- You are legally required to mark any holes made in the ice to alert other anglers. Use branches or other material.

Should you break through the ice, extend your arms flat on the ice surface and kick your feet. Try to squirm the upper part of your body onto the ice. Once out of the water, roll quickly to one side away from the edge. Once you reach safety, get to shore and warm yourself by building a fire and getting into dry clothing.

## **Atlantic Salmon Smolts and Kelts - Handle with Care**

Unlike Pacific salmon, our Atlantic salmon do not die after they spawn in autumn. The salmon remain in freshwater until spring, when they leave our rivers and return to salt water. Some anglers may hook one of these Atlantic salmon kelts (also called “black salmon”) in estuaries in April or May. Smolts leaving the river at this time are also very sensitive. If you hook a salmon kelt or smolt, handle the fish very carefully. Bring the fish to shore as quickly as possible, remove the hook and gently release the salmon. If the hook cannot easily be removed, cut the line close to the hook before releasing the fish. If a lot of kelts are being hooked, consider fishing in another location until the kelts have left the river. Fishing with fly or lure reduces the likelihood of injury. An Atlantic salmon kelt that is handled with care can return to the river and spawn another time.

## **Angler Log Books**

A reminder to anglers fishing the extended angling season for rainbow trout and Atlantic salmon that they must register for the extended season and complete/submit a log book of their angling activities. The Forests, Fish and Wildlife Division appreciates the effort shown by anglers in keeping these daily logs.

**Return your log book to be entered  
in a draw for a \$50 gift card.**

## **Handling Fish with Respect**

All fish should be treated humanely, whether they are being added to your creel or about to be released.

When retaining a fish, kill it quickly and humanely. It is mandatory on Prince Edward Island to kill your fish immediately or release it back to the wild. Fish cannot be kept alive on stringers or in live wells. Keep your catch cool to ensure that the flesh will be of optimum quality. When releasing fish, take steps to reduce stress in the fish and give it the best chance of survival.

- Use the right gear:
  - ▶ Barbless or pinched hooks are easier to remove
  - ▶ Artificial lures, not bait, reduce the chances of deep hooking
- Minimize handling: retrieve your fish quickly and release it immediately
- Keep the fish in the water
- Use only a knotless mesh net
- Remove the hook carefully
- Cut the leader if necessary
- Hold the fish gently in a natural swimming position, facing upstream until it revives

## **Getting the Lead Out**

A lead sinker may seem small and insignificant when lost in a river or lake. However, the amount of toxic lead in a single lead sinker is enough to kill a bird. An estimated 460 tonnes of lead sinkers and jigs are lost in the environment in Canada each year. The impacts on wildlife can be profound, with loons, swans, and waterfowl being most impacted. Affected birds become weakened and unable to fly and suffer from leg paralysis, blindness, seizures and death.

Lead sinkers are banned in some states, such as Maine, New Hampshire and Vermont. In Canada, there are only restrictions on the use of lead within National Parks. We are encouraging all anglers to consider using sinkers with alternative products such as steel, tin or tungsten. The cost of the alternatives may be slightly higher than lead, but you can feel assured that your lost fishing gear is not going to cause long lasting, harmful effects on other wildlife.

## **Fish Parasites**

### **Black Spot**

Have you ever caught a trout that is covered in small, black “pepper-like” dots? These spots are the developing stage of a freshwater parasite called Apophallus that belongs to the flatworm group Platyhelminthes. The parasite has a complex life

cycle involving snails, trout and fish-eating birds. Black spot does not affect the overall health of the fish and is not harmful to humans if consumed. A different species of parasite, *Cryptocotyle*, is responsible for black spot disease in sea-run brook trout.

### **Gill Maggot**

Some brook trout in PEI streams are infected with the common copepod ectoparasite *Salmincola edwardsii*. This parasite can be seen attached to the gills, opercular region, or base of the fins. Brook trout is the only host of this parasite and it is the female copepods that are visible on the fish. The male copepods are smaller and short-lived. These parasites can cause significant tissue damage to the trout which can lead to a secondary bacterial or fungal infection. A *salmincola* infection is particularly stressful for young-of-the-year brook trout and can affect survival. These parasites do not affect humans and affected trout are safe to eat.

Gill maggot in brook trout should not be confused with sea lice (*Lepeophtheirus*) which can be seen on salmon returning to fresh water from the ocean. Sea lice fall off an Atlantic salmon when it enters freshwater to spawn.

# **General Information**

## **Definitions**

“Angling” means fishing with a line to which one or more hooks are attached and that is held in the hand or attached to a rod that is held in the hand or closely attended.

“Artificial fly” means a single or double hook dressed with silk, tinsel, wool, fur, feathers or any combination of those or other materials commonly used in making artificial flies, but does not include a fly that has a spinning device, or a weight that causes the fly to sink.

“Artificial lure” means a device, comprised of wood, plastic, metal, feathers or any other inert material but no organic component, designed to catch fish.

“Bait” means a natural or organic bait comprised of live or dead organisms (animals or plants), derivatives, or parts thereof. This can include minnows, leeches, frogs, insects, worms, cut bait, corn, macaroni, pet food, cheese or similar substances. Fly materials, such as deer hair, or rubber baits impregnated with artificial scents are not considered organic bait.

“Barbless hook” means a hook that was made without a barb or a hook that has all of its barbs compressed to be in complete contact with the shaft of the hook, except those barbs on the shank that are designed solely to retain bait.

“Chumming” refers to the practice of using any material to attract fish to a particular location while angling.

“Circle hook” is a type of fish hook which is non-offset, with the point turned perpendicularly back to the shank.

Read more: [www.in-fisherman.com/gear-accessories/circle-hooks/#ixzz3Sr9fw98k](http://www.in-fisherman.com/gear-accessories/circle-hooks/#ixzz3Sr9fw98k)

“Daily limit” refers to the lawful capture and retention of fish during a day, with angling restricted to the period of two hours before sunrise to two hours after sunset in any given day. The daily limit is one’s possession limit and is interpreted to be the only legal limit one can possess.

A fish ladder, also known as a fishway, is a structure or series of pools arranged like steps that allows migrating fish passage over or around an obstacle on a river

“Fly fishing” means angling by the use of an artificial fly or flies that are attached to a line or to a leader that is attached to a line.

“Grilse” means a salmon that is less than 63 cm but not less than 35 cm in length.

“Hook” means a single, double or treble pointed hook on a common shank or shaft, with or without barbs.

“J” Hook is a hook shaped like the letter J in which the point is parallel to the shank.



“Jigging” means fishing by manipulating one or more hooks so as to pierce a fish in any part of its body instead of luring the fish to take the hook or hooks into its mouth.

“Length or Fork Length” means:

(a) in relation to a salmon or a landlocked salmon, the distance measured in a straight line from the tip of the nose to the fork of the tail,

(b) in relation to any other fish referred to in these regulations, the distance measured in a straight line from the tip of the nose to the tip of the tail

“Possession limit” is interpreted to be one’s daily limit.

“Sport fishing” means fishing for pleasure and not for sale or barter

“Sport fish” means salmon and trout.

## **General Prohibitions**

### **General Angling**

It is unlawful to:

1. use a gill-net or trap-net for fishing in non-tidal or inland waters, unless authorized by the Maritime Provinces Fisheries Regulations;
2. use an artificial light or flame of any kind for fishing in non-tidal or inland waters;

3. jig, snare or spear fish of any kind in non-tidal or inland waters;
4. fish with an artificial fly that has more than two hooks;
5. angle with more than one fishing line or with a fishing line having more than three separate hooks;
6. angle salmon except by fly fishing;
7. angle within a 100-metre radius of any facility operated by or on behalf of the Department of Fisheries and Oceans or the province for the purpose of counting passage or rearing of fish;
8. angle or attempt to catch fish in any manner in a fishway. As well, no person shall fish in any manner within 23 metres downstream from the lower entrance of a fishway, obstruction or leap;
9. angle in non-tidal or inland waters that are frequented by any sport fish during the closed time for that sport fish;
10. angle during the time period extending from two hours after sunset to two hours before sunrise;
11. export any trout from the province without a valid angling license and then only in accordance with the possession limit of 8 trout;
12. litter at any time or place - conviction may result in loss of angling privileges;

13. operate a motor boat while intoxicated;
14. chum while angling for trout or salmon;
15. possess, use or sell fish eggs as bait for angling;
16. retain any sport fish alive while angling. All fish must be:
  - a) immediately released alive back to the wild; or
  - b) killed immediately and counted towards the daily bag limit.
17. No person shall possess fish that were caught by any person while fishing for recreational or sport purposes and that have been skinned, cut, packed or otherwise dealt with in such a manner that:
  - (a) the species cannot be readily determined;
  - (b) the number of fish cannot be readily determined;
  - (c) where size limits are applicable, the size of the fish cannot be readily determined.
18. introduce or re-locate live fish species into the waters of Prince Edward Island.

**Anglers are reminded that it is illegal to angle during the time period extending from two hours after sunset to two hours before sunrise (see page 63).** Official times of sunrise and sunset are published in local newspapers and can be found on the Environment Canada website:  
***[www.weatheroffice.gc.ca](http://www.weatheroffice.gc.ca)***

## Aboriginal Rights in the Fishery

The traditional Ancestral Homelands of the Mi'kmaq People include all of Prince Edward Island. In Mi'kmaq, Prince Edward Island is known as Epekwitk (pronounced E-PE-KWIT). Approximately 1,740 Mi'kmaq Aboriginal people continue to live on PEI. In the early 1700s, the Mi'kmaq and the British entered into peace, friendship, and trade treaties. The covenant chain of treaty relationships continues to this day.

The Governments of PEI and Canada have a legal obligation to consult Aboriginal peoples if an activity undertaken by those Governments may or will impact on an Aboriginal right.

For more information, contact:

Native Council of Prince Edward Island  
Kelewatl Natural Life Harvesting Commission  
6 F.J. MacAulay Crt., Charlottetown, PE C1A 9M8  
(W) (902) 892-5314 (F) (902) 368-7464  
Email - [Jordan@ncpei.com](mailto:Jordan@ncpei.com)

Mikmaq Confederacy of Prince Edward Island  
Randy Angus  
Director, Integrated Resource Management  
Polyclinic, Suite 501  
199 Grafton St., Charlottetown, PE C1A 1L2  
(W) (902) 367-3660  
Email- [rangus@mcpei.ca](mailto:rangus@mcpei.ca)  
**[mcpei.ca](http://mcpei.ca)**  
**[facebook.com/MCPEICommunicationsUpdater](https://facebook.com/MCPEICommunicationsUpdater)**  
Twitter @mikmaqPEI <https://twitter.com/mikmaqpei>

## Tick Talk



Many types of ticks are found in PEI and while the majority of them are harmless, some carry bacteria that cause disease. Take precautions when out fishing to prevent getting bitten by a tick. Use bug spray containing DEET, wear long pants and sleeves, and check your skin (and your pets) when you go inside. If you do find a tick, carefully remove it and place it in a container. Wash and disinfect the affected area and visit your doctor.



Photo by: Daniel Savoie



Photo by: Rich Amato

## Fishway Facts

It is unlawful to angle or attempt to catch fish within a fishway (also known as a fish ladder), or to fish within 23 metres (75') downstream from the lower entrance of a fishway. Definition provided on page 52



Photo by: R. MacFarlane



Photo by: Jason Darrach

## Beat the heat!

Some PEI rivers can become overly warm in July and August. Brook trout, rainbow trout and Atlantic salmon are cold water fish who prefer water temperatures between 13-18C. When water temperature exceeds 20C, they seek out springs or deep pools with groundwater input. As water temperature increases, the amount of oxygen in the water decreases. When a trout is angled in warm water, they can quickly become exhausted and die. Even fish that swim away after being released can later die.

Please consider fishing in colder streams during July and August.

Reduce harm by fishing in the early morning when temperatures are cooler, minimizing handling of fish, and using single point, single hook lures or flies.



When river temperatures are too warm, take to the coastline to fish saltwater species such as mackerel and striped bass.

The Morell River Management Co-op monitors daily water temperature on the Morell River and posts weekly updates on their Facebook page. You can check the temperature on the river before heading out to go fishing. A pocket thermometer is a great addition to any fishing vest or tackle box.



Photo by: Photo by M. Finch



Photo by: Garrett Toole



## Accessing Public Lands

While most of Prince Edward Island is privately owned, there are areas of forest and wetland which are available for public use - the Island's 33,000 hectares of public land. In general terms, these properties are classified as Natural Areas, Ponds and Wetlands, Provincial Forests, and Wildlife Management Areas. They are managed for a variety of public values and benefits such as recreation, wildlife habitat, protection of unique or rare species, high-value timber and non-timber forest products, forest/wildlife research, and outdoor education.

The signs listed below identify public lands which are open to the public for uses such as hunting, fishing, hiking, bicycling, bird watching, tours and outdoor education. However, some uses such as off road vehicle (ATVs, snowmobiles, etc.) are only permitted on certain properties and open fires are not permitted at all. Prohibited uses are listed on the signs. Please do not litter or smoke on these properties.

Many of these properties are working forests, so as conditions dictate, forest harvest and management operations may occur. In all cases, harvest sites on public land are quickly renewed to forest cover.

You can access more information on the location of public lands on-line at <http://www.gov.pe.ca/gis/index.php3?number=1017147>



## ***Fish Identification***

### **Brook trout (speckled trout)**

- Pectoral, pelvic and anal fins colored with a leading edge of white.
- Back and dorsal fin vermiculated (wormlike pattern)
- Sides pigmented with orange and red spots fringed with blue.
- Black spots "not" present on the body.



### **Atlantic salmon parr (juvenile salmon in freshwater).**

- Eleven dark bars separated by a single row of red spots on the lateral line.
- Tail fin forked more so than trout species.



### **Rainbow trout (juvenile in freshwater)**

- A band of pink to red coloring the sides
- Five to 10 dark oval parr marks spaced along the side straddling the lateral line.
- Black spots on the dorsal and tail may be visible.



Copyright 2000, A. MacKay

Sunrise and Sunset Times					
Date	Sunrise	Sunset	Date	Sunrise	Sunset
Apr. 9-15	6:31 DST	7:56	Oct. 8 - 14	7:24 DST	6:34
Apr. 16-22	6:18 DST	8:06	Oct. 15 - 21	7:34 DST	6:21
Apr. 23-29	6:06 DST	8:15	Oct. 22 - 28	7:44 DST	6:09
Apr. 30- May 6	5:55 DST	8:25	Oct. 29 - Nov. 4	7:54 DST	5:58
May 7 - 13	5:45 DST	8:34	Nov. 5 - 11	7:04 AST	4:48
May 14 - 20	5:36 DST	8:42	Nov. 12 - 18	7:15 AST	4:40
May 21 - 27	5:29 DST	8:50	Nov. 19 - 25	7:24 AST	4:33
May 28 - June 3	5:24 DST	8:57	Nov. 26 - Dec. 2	7:33 AST	4:28
June 4 - 10	5:20 DST	9:03	Dec. 3 - 9	7:42 AST	4:25
June 11 - 17	5:19 DST	9:07	Dec. 10 - 16	7:48 AST	4:25
June 18 - 24	5:19 DST	9:10	Dec. 17 - 23	7:53 AST	4:27
June 25 - July 1	5:21 DST	9:10	Dec. 24 - 30	7:56 AST	4:31
July 2 - 8	5:25 DST	9:08	Dec. 31 - Jan. 6	7:57 AST	4:36
July 9 - 15	5:31 DST	9:05	Jan. 7 - 13	7:55 AST	4:45
July 16 - 22	5:38 DST	8:59	Jan. 14 - 20	7:52 AST	4:52
July 23- 29	5:46 DST	8:52	Jan. 21 - 27	7:46 AST	5:04
July 30 - Aug. 5	5:54 DST	8:43	Jan. 28 - Feb. 3	7:38 AST	5:12
Aug. 6 - 12	6:02 DST	8:33	Feb. 4 - 10	7:29 AST	5:25
Aug. 13 - 19	6:11 DST	8:21	Feb. 11 - 17	7:19 AST	5:34
Aug. 20 - 26	6:20 DST	8:09	Feb. 18 - 24	7:07 AST	5:46
Aug. 27 - Sept. 2	6:29 DST	7:56	Feb. 25 - Mar. 2	6:54 AST	5:56
Sep. 3 - 9	6:38 DST	7:43	Mar. 3 - 9	6:42 AST	6:06
Sep. 10 - 16	6:47 DST	7:29	Mar. 10 - 16	7:28 DST	7:16
Sep. 17 - 23	6:56 DST	7:15	Mar. 17 - 23	7:15 DST	7:26
Sep. 24 - 30	7:06 DST	7:01	Mar. 24 - 31	7:00 DST	7:36
Oct. 1-7	7:15 DST	6:47			

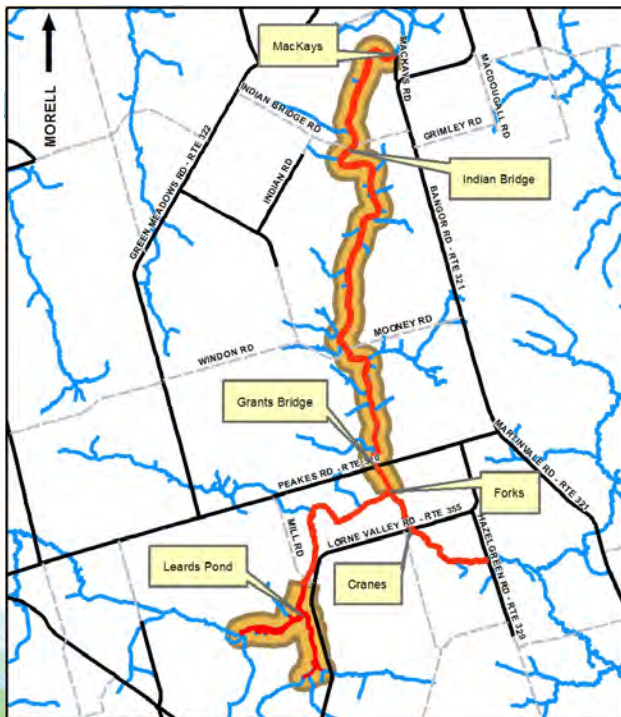
*DST -Daylight Saving Time*

*AST – Atlantic Standard Time*

[illegible]

[illegible]

[illegible]



#### Legend



- Fly Fishing Only/Barbless Hooks - June 1 to September 15  
(Extended Season for Salmon Angling - September 16 to October 15)
- Extended Season for Salmon Angling - October 16 to October 31

# Morell River

## ***We Want to Hear from You!***

Share your opinion, experiences, and ideas... Groups or individuals interested in providing input into regulations or who have suggestions on how to improve our recreational fishery are invited to contact us at our email address [anglingideas@gov.pe.ca](mailto:anglingideas@gov.pe.ca)

When a significant change to angling regulations is being considered, notice will be given in the annual angling summary. We invite anglers to weigh in with their thoughts as we strive to manage our sport fishery in a sustainable manner and provide opportunities for anglers to enjoy their hobby.

## ***Enter our photo contest!***

Submit a photo of a new angler trying out fishing for the first time or a picture of what fishing means to you. You will be entered into a draw to win some new fishing gear.

We will post submitted photos on our Fish and Wildlife Facebook page (Fish and Wildlife PEI) and may use selected photos in future ***angling summaries***.



Photo: Jane Hanlon